
























# Louisiana State Arboretum Trail Map

## Legend

-  Arboretum Nature Center
-  Overlooks
-  Pavilion
-  Covered Benches
-  Dupre Outdoor Classroom
-  Caroline Dormon Lodge
-  Restrooms
-  Parking
-  Vernal Pool
-  **Bald Cypress Trail**  
(0.2 miles)  
Easy—Accessible to lake (500 ft.) 
-  **Walker Branch Trail**  
(1.1 miles)  
Easy—Few hills
-  **Pawpaw Loop Trail**  
(1.0 miles)  
Moderate—Hilly terrain
-  **Wetland Trail**  
(0.6 miles)  
Easy—Few hills
-  **Backbone Ridge Trail**  
(1.1 miles)  
Moderate—Hilly terrain
-  **Walker Terrace**  
(0.3 miles)  
Easy—Accessible 
-  **Emergency Exit** (100 feet)
-  **Elevated Walkways**
-  **LA 3042**
-  **Arboretum Road**

- Elevation**
-  High: 133 ft
  -  Low: 44 ft

